

The Great Grid Upgrade

North Humber to High Marnham

North Humber to High Marnham

Volume 3

Scoping Report Figures, Chapter 1

Document Reference: CGNC-NG-CNS-REP-0003

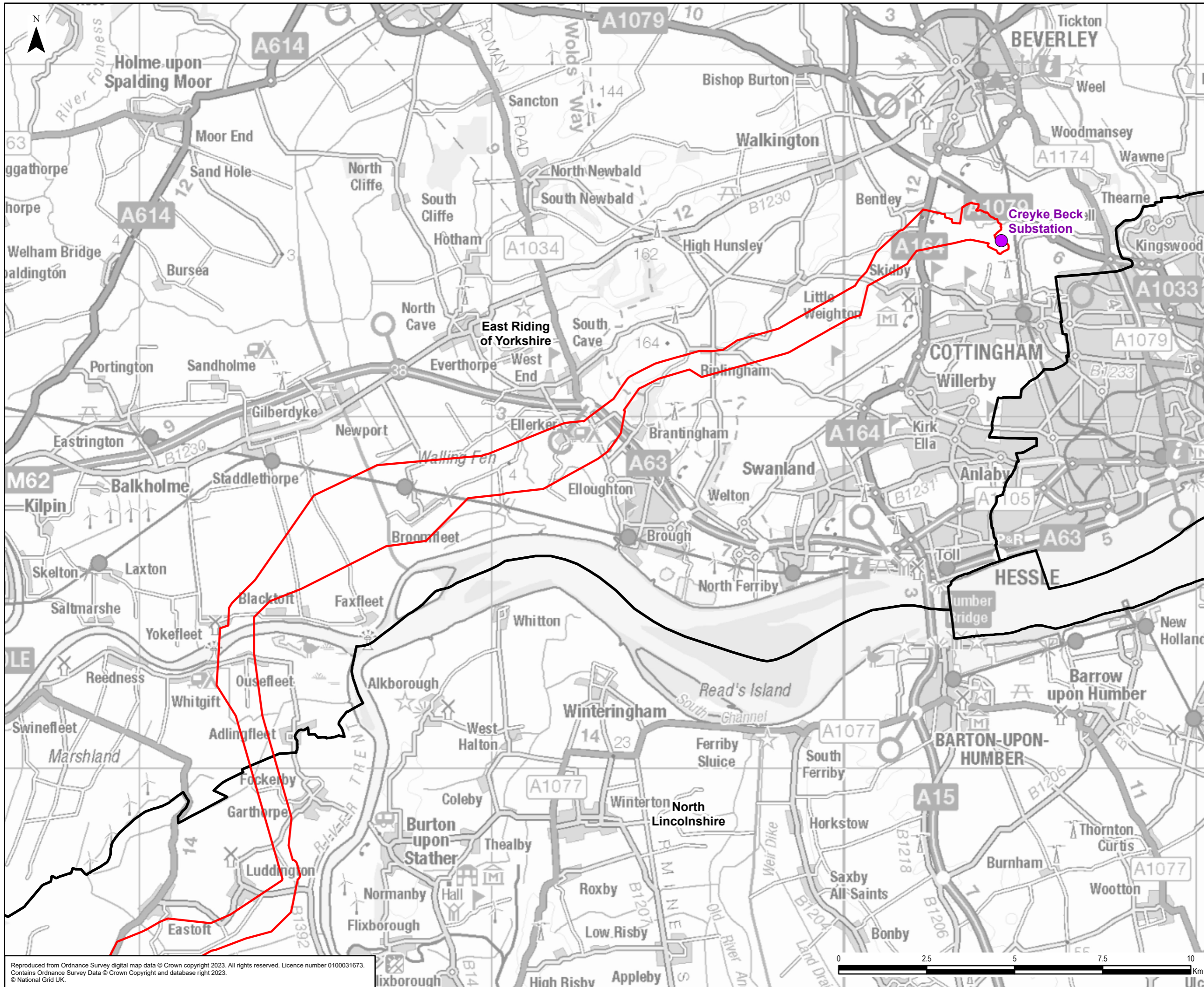
August 2023



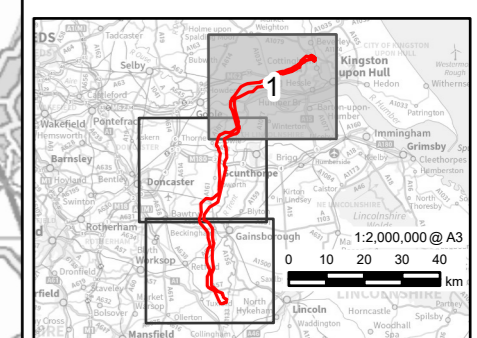
nationalgrid

Contents

Figure 1-1. Location Plan



- Legend**
- Scoping Boundary
 - Existing Substation
 - Local Authority Boundary



0	23/06/2023	SCOPING REPORT	JH	DF	CB
Rev	Date	Description	GIS	Chk	App

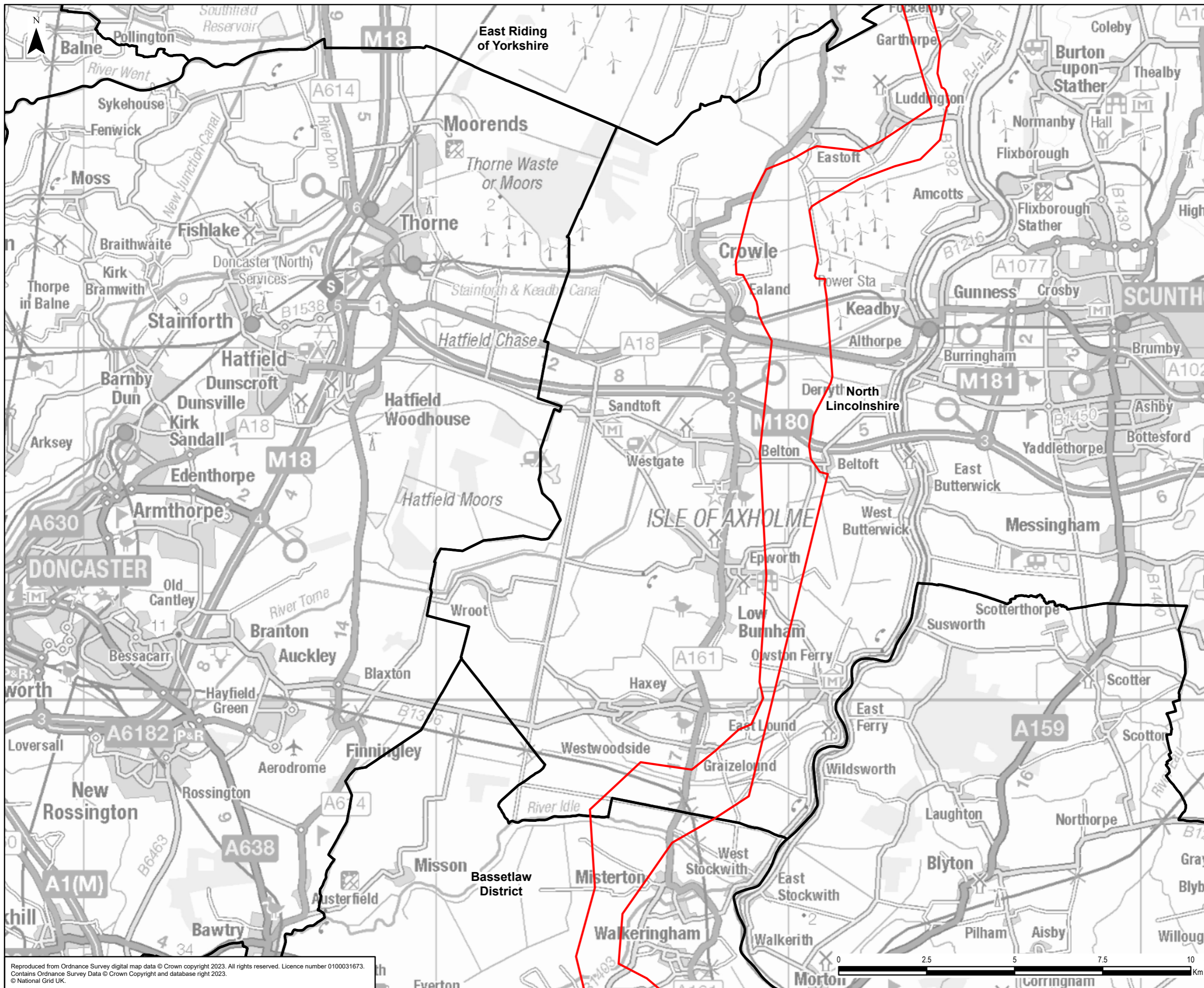
nationalgrid

Scheme: NORTH HUMBER TO HIGH MARNHAM

Document Title: LOCATION PLAN

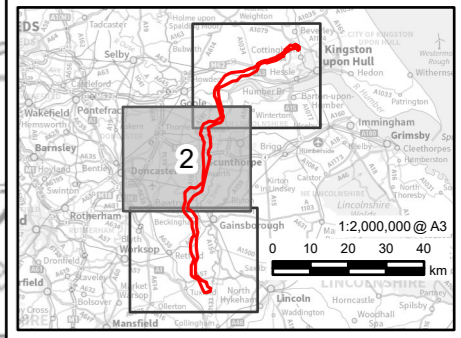
Creator:	Date:	Checker:	Date:	Approver:	Date:
JH	31/07/2023	DF	31/07/2023	CB	31/07/2023
Document Ref:	Scale:	Format:	Sheets:	Rev:	
1.1	1:100,000	A3	1 OF 3	0	

Reproduced from Ordnance Survey digital map data © Crown copyright 2023. All rights reserved. Licence number 0100031673. Contains Ordnance Survey Data © Crown Copyright and database right 2023. © National Grid UK.



Legend

- Scoping Boundary
- Existing Substation
- Local Authority Boundary



0	23/06/2023	SCOPING REPORT	JH	DF	CB
Rev	Date	Description	GIS	Chk	App

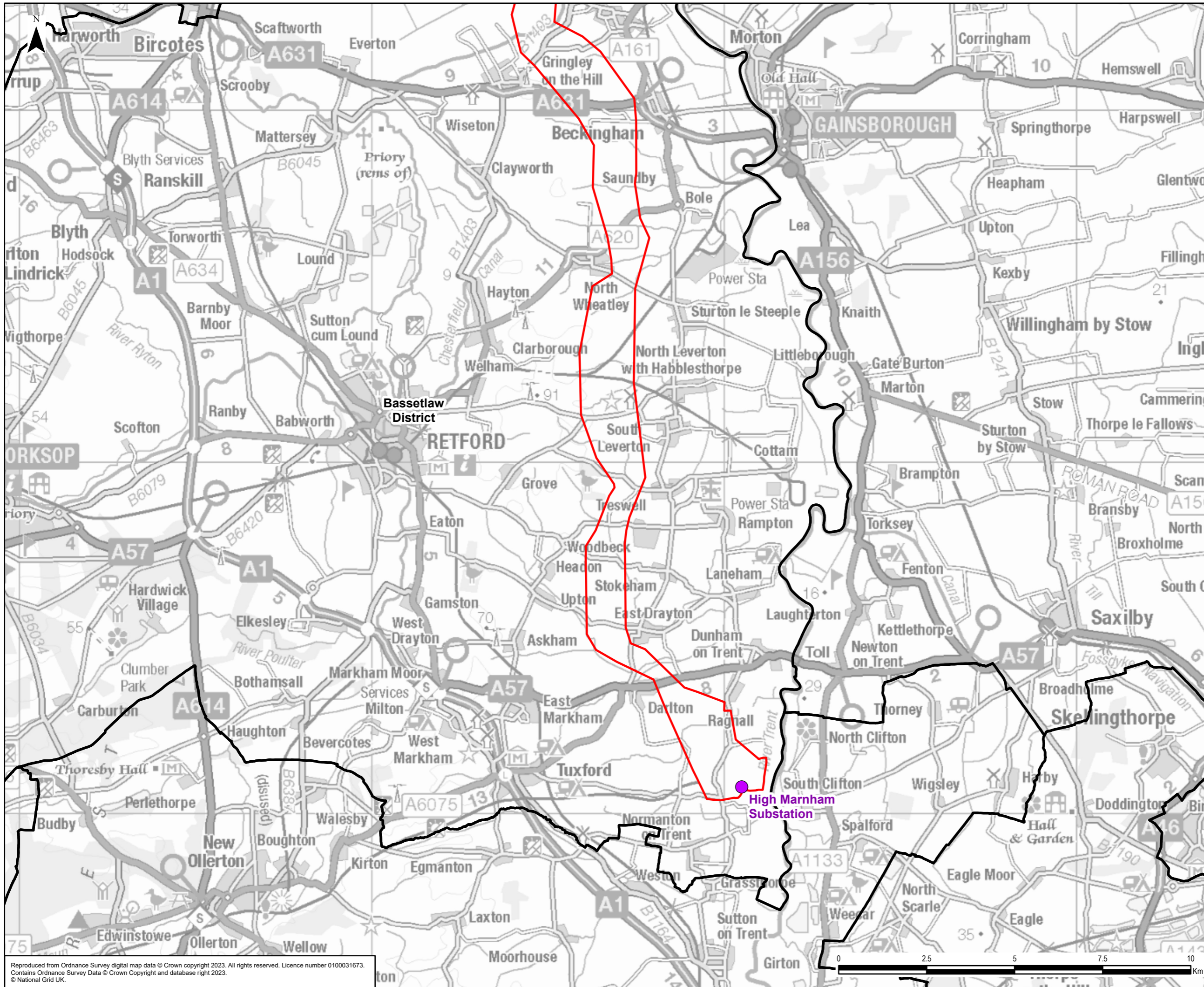
nationalgrid

Scheme: NORTH HUMBER TO HIGH MARNHAM

Document Title: LOCATION PLAN

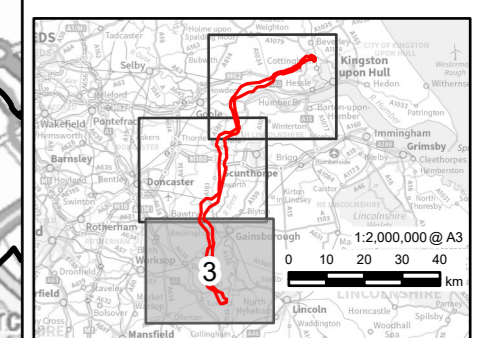
Creator:	Date:	Checker:	Date:	Approver:	Date:
JH	31/07/2023	DF	31/07/2023	CB	31/07/2023
Document Ref:	Scale:	Format:	Sheets:	Rev:	
1.1	1:100,000	A3	2 OF 3	0	

Reproduced from Ordnance Survey digital map data © Crown copyright 2023. All rights reserved. Licence number 0100031673. Contains Ordnance Survey Data © Crown Copyright and database right 2023. © National Grid UK.



Legend

- Scoping Boundary
- Existing Substation
- Local Authority Boundary



0	23/06/2023	SCOPING REPORT	JH	DF	CB
Rev	Date	Description	GIS	Chk	App

nationalgrid

Scheme: NORTH HUMBER TO HIGH MARNHAM

Document Title: LOCATION PLAN

Creator:	JH	Date:	31/07/2023	Checker:	DF	Date:	31/07/2023	Approver:	CB	Date:	31/07/2023
Document Ref:	1.1	Scale:	1:100,000	Format:	A3	Sheets:	3 OF 3	Rev:	0		

Reproduced from Ordnance Survey digital map data © Crown copyright 2023. All rights reserved. Licence number 0100031673. Contains Ordnance Survey Data © Crown Copyright and database right 2023. © National Grid UK.